










Rice Nature Preserve





Trail Map

The Rice Nature Preserve is available to the public for passive conservation and recreation purposes. These include: hiking, cross country skiing, snowshoeing, educational studies, and nature observation.

The trail system (approx. 3.4 miles) is marked with rectangular blazes and may be rough in some spots. Sturdy footwear is advised. Please limit use of trails under wet conditions to minimize erosion.

LEAVE NO TRACE. Leave only footprints. If you are not planning to reuse this map, please return it to the map box.

- | | | |
|---|--|---|
|  Tom Leary |  Sunrise |  Old Farm Road |
|  Rachael Phelps |  Brookside |  Peak Road |
|  Highmoor |  Weshaugan Seasonal | |
|  Underpeak | | |

- | | | | |
|---|---|--|--|
|  Parking |  Property Boundary |  View Point |  Brook/Stream |
|---|---|--|--|

